



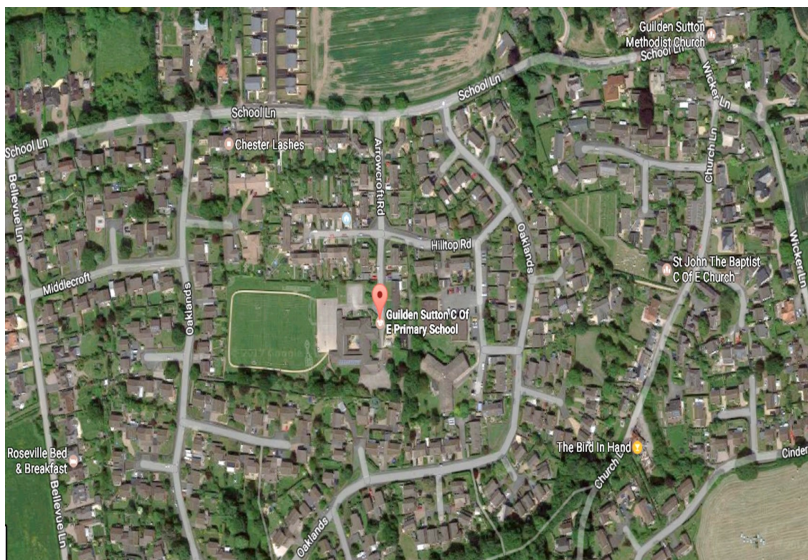
**Key Knowledge**

- Can I locate my house on the map?
- Can children use directional vocabulary to find places in school?
- Can children follow simple instructions to locate places in school?
- Can children use an aerial map of school to locate places?
- Can children use positional vocabulary to describe where they are going or where something is located e.g. 'near, far, left, right and behind'?
- Can I begin to discuss the human and physical features they can see around their school?




**Key Vocabulary**

- Home:** Where you live.
- School:** Where you are educated.
- House:** A building in which people meet or stay.
- Address:** Exact location of a particular building.
- Map:** A drawing of a particular area such as a city, a country, or a continent, showing its main features maps are drawn from an aerial view. It is called 'a bird's eye view'.
- Personal:** Areas relevant to a single person.
- Local:** Areas relevant to a small group of people.
- Directions:** Direction is used to determine where things are in relation to other things (forwards, backwards, left, right, turn, near, far, reverse).
- Human features:** Man made features. e.g. buildings.
- Physical features:** Naturally occurring features.



**Types of houses and homes:**



boat



flats



detached



cottage



caravan



semi-detached



hut



terrace

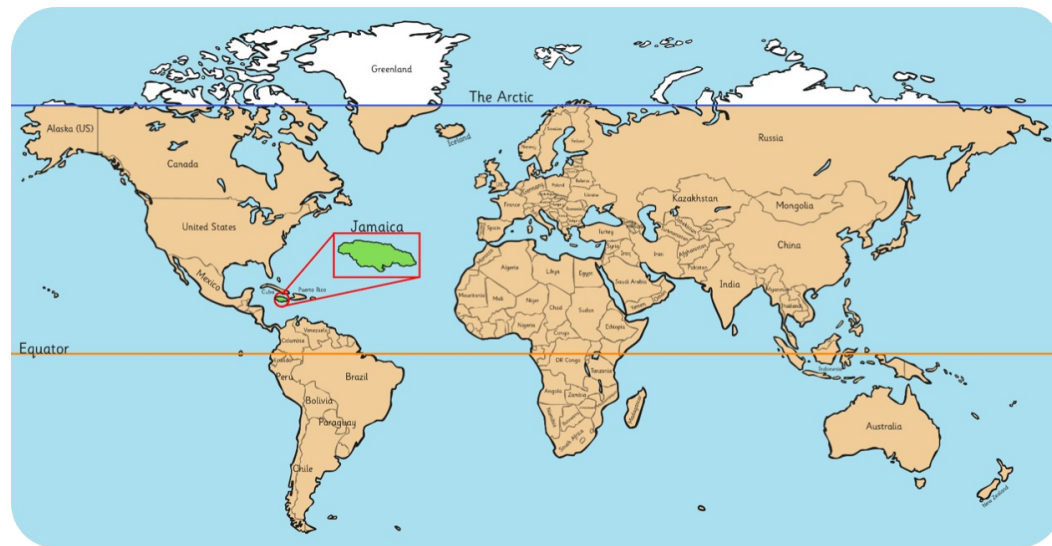


bungalow



Key Knowledge

- Can I make recordings about the weather with some support?
- Can I know how weather can affect people's lives?
- Can I use world maps and globes to identify a range of countries, the Equator and the North and South Poles?
- Can I explain weather dangers and how people can protect them?
- Can I make comparisons between different types of weather?
- Can I make observations about the weather using description and some explanation?



Key Vocabulary


**Weather:** weather types (e.g. sun, rain, thunder, snow, wind etc).

**Seasons:** change of months of the year, autumn, winter, spring, summer.

**Daily:** day to day.

**Weather recording:** observation (looking), temperature/ thermometer.

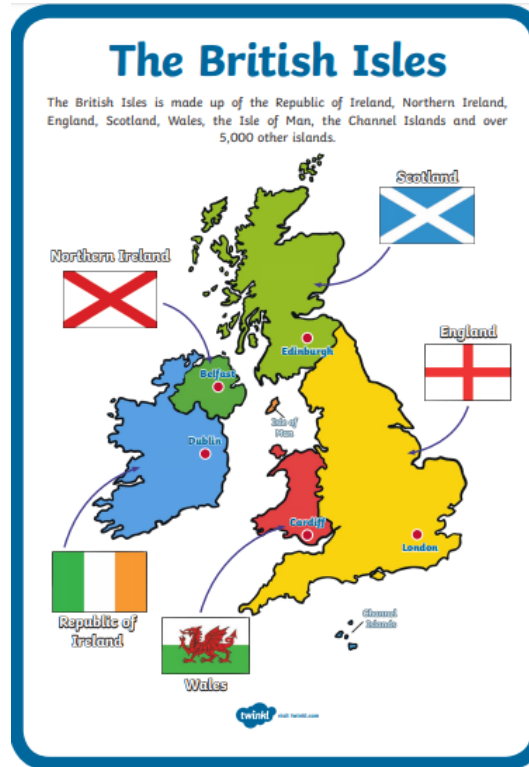
**Dangerous weather:** extreme, flooding, drought,





Key Knowledge

- Can I find England on a map of the United Kingdom?
- Can I name the countries of the United Kingdom?
- Can I use locational and directional language to describe where things are on a map?
- Can I use a map to follow a route?
- Can I draw a simple map, using basic symbols as a key?
- Can I use geographical language to describe places on a world map (desert, sea, jungle)?
- Can I explain the main features of a hot and cold place?
- Can I find some hot and cold places on a map?



Key Vocabulary

- United Kingdom:** England, Scotland, Wales and Northern Ireland.
- British Isles:** Great Britain, Ireland and all nearby islands.
- Island:** An area of land that is surrounded by water on all sides.
- Country:** A large area of land where people live under the same Government.
- Sea:** The salt water covering most of the Earth.

- Coast:** The land next to the ocean.
- City:** A large town that has a cathedral.

**Human features:** Human geography relates only to the human environment; something that is built by humans and would not have existed in nature without humans.

**Physical features:** Physical characteristics describe the natural environment of the place. They include landforms and bodies of water.

